

Cottam Solar Project

Works Plan Revision B – Change Application

Prepared by: Lanpro Services
December 2023

PINS reference: EN010133
Document reference: CR1/C2.4_B_CR
APFP Regulation 5(2)(j)



Schedule of Changes

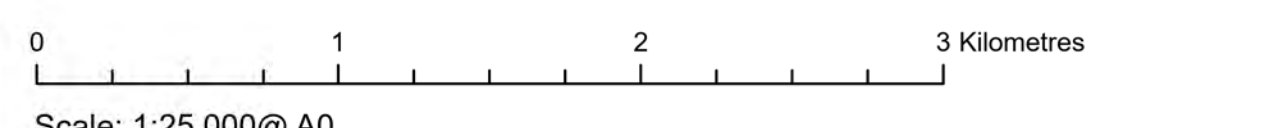
Figure Reference	Page	Description of Changes	Reason for Revision
Index	3	Change to Order Limits	Change Application
14	17	Change to Order Limits east and west of Stone Pit Lane Additional area east and west of Stone Pit Lane annotated with symbology for Works Package 9A	Change 5
14 and 15	17 and 18	Change to Order Limits along and west of Normanby Road Change to extent of Works Package 9A Inclusion of part of Normanby Road within Work Package 9B Removal of area of Work Package 6A to west of West Farm Cottages Change of annotation of area south of East Farm from Work Package 9A to Work Package 10	Change 4
17	20	Change to Order Limits on High Street Change to extent of of Works Package 9A	Change 3
19 and 20	22 and 23	Change to Order Limits along, to the south and to the north of Torksey Ferry Road. Increase in extent of Work Package 6B south of Torksey Ferry Road Inclusion of part of Turkey Ferry Road and of land to the north of Torksey Ferry Road within Work Package 9A	Changes 1 and 2
20	23	New sheet	Changes 1 and 2

All other changes made to text and to tables are shown as tracked changes.

Key

- Order Limits
- Sheet Index
- Works Package**
- 1A (i, ii)
- 1A (iv)
- 1B (i, ii, iii)
- 1B (iv)
- 1C (i, ii, iii)
- 1C (iv)
- 1D (i, ii, iii)
- 1D (iv)
- 2
- 2(h)
- 3
- 3(h)
- 4A
- 4B
- 4C
- 4D
- 5
- 6A
- 6A (all)
- 6B (v)
- 6B
- 7A
- 7B
- 7C
- 7D
- 8A
- 8B
- 8C
- 8D
- 9A
- 9B
- 10
- 11

Layers: Lanpro, 2023, IGP, 2023
 Base map: Reproduced from Ordnance Survey digital map data © Crown copyright 2023. All rights reserved. License number 0100031673

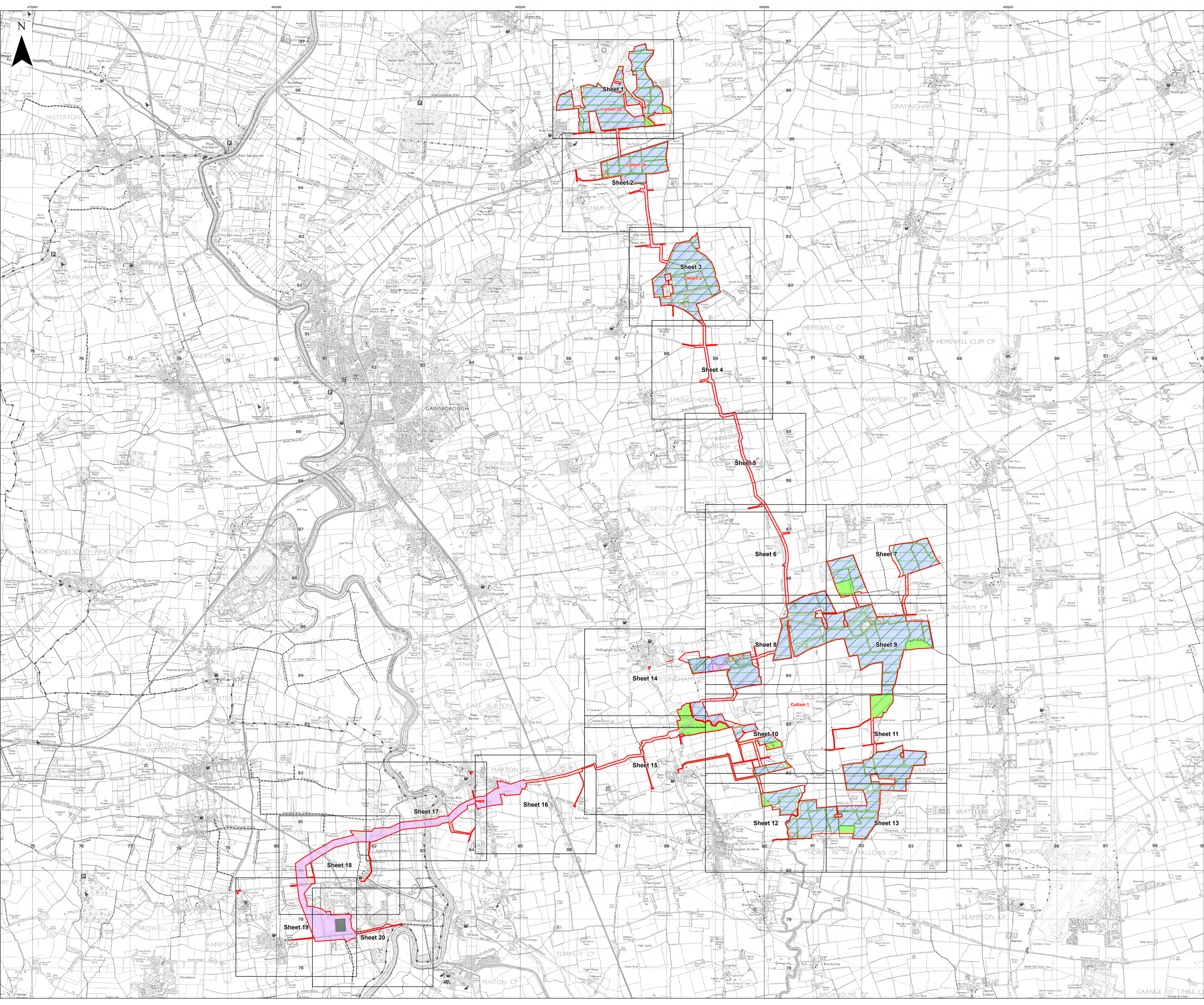


Scale: 1:25,000@ A0

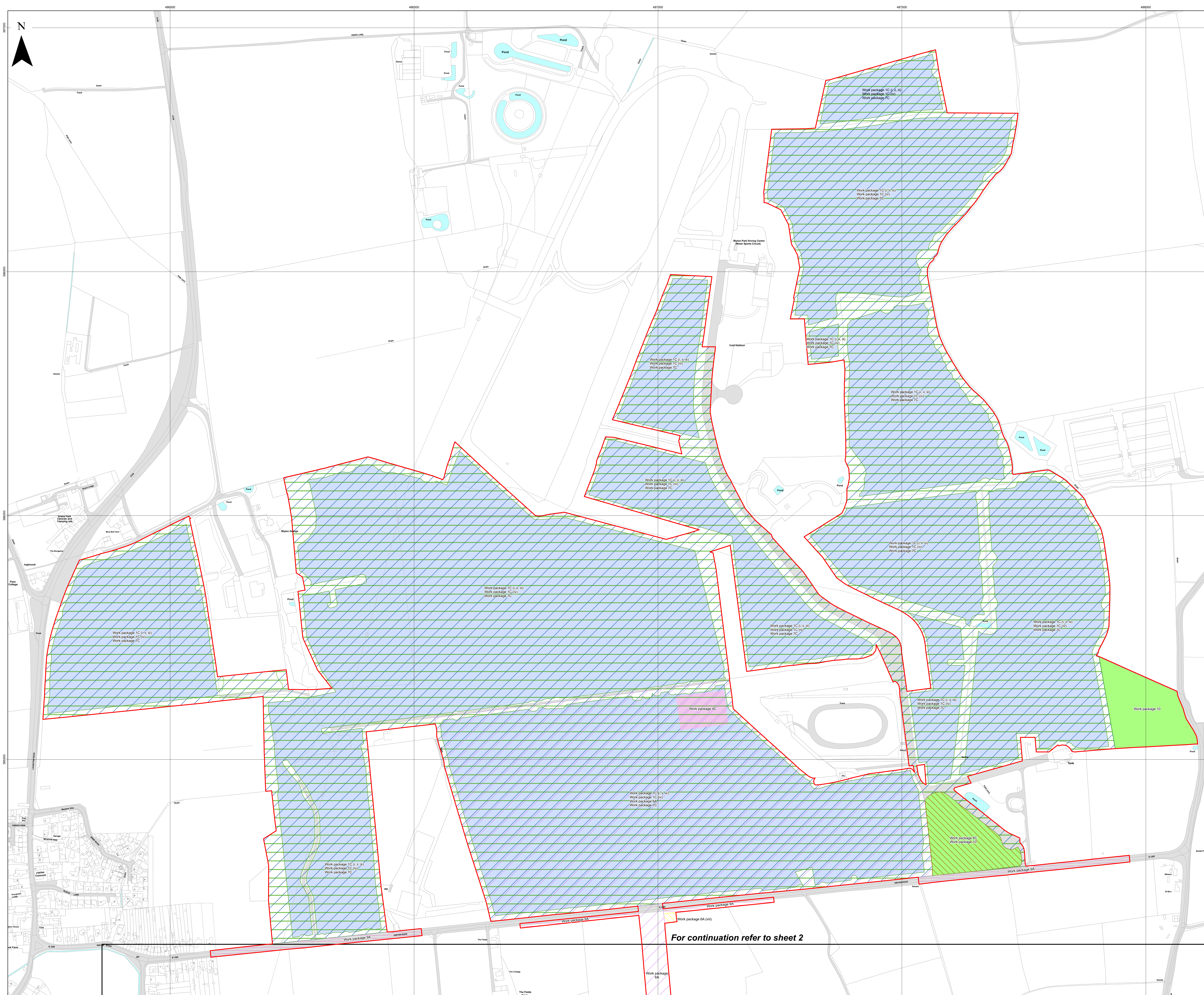
APFP Regulation: 5(2)(j)	Application Doc No. C2.4_B_CR
Ref: P2981_LPR_ZZ_ON_DR_Z_0065	Date: 07/12/2023
Drawn by: AZ	Checked by: BR

Works Plan
 Index Sheet
 Revision B

COTTAM SOLAR PROJECT

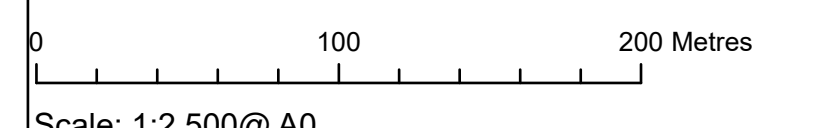


- Key**
- Order Limits
 - Works Number**
 - 1C (i, ii, iii)
 - 1C (iv)
 - 4C
 - 5A
 - 6A(iii)
 - 7C
 - 8C
 - 9A (4)
 - 10



For continuation refer to sheet 2

Layers: Lanpro, 2023, IGR, 2023
 Base map: Reproduced from Ordnance Survey digital map data © Crown copyright 2023. All rights reserved. License number 0100011873

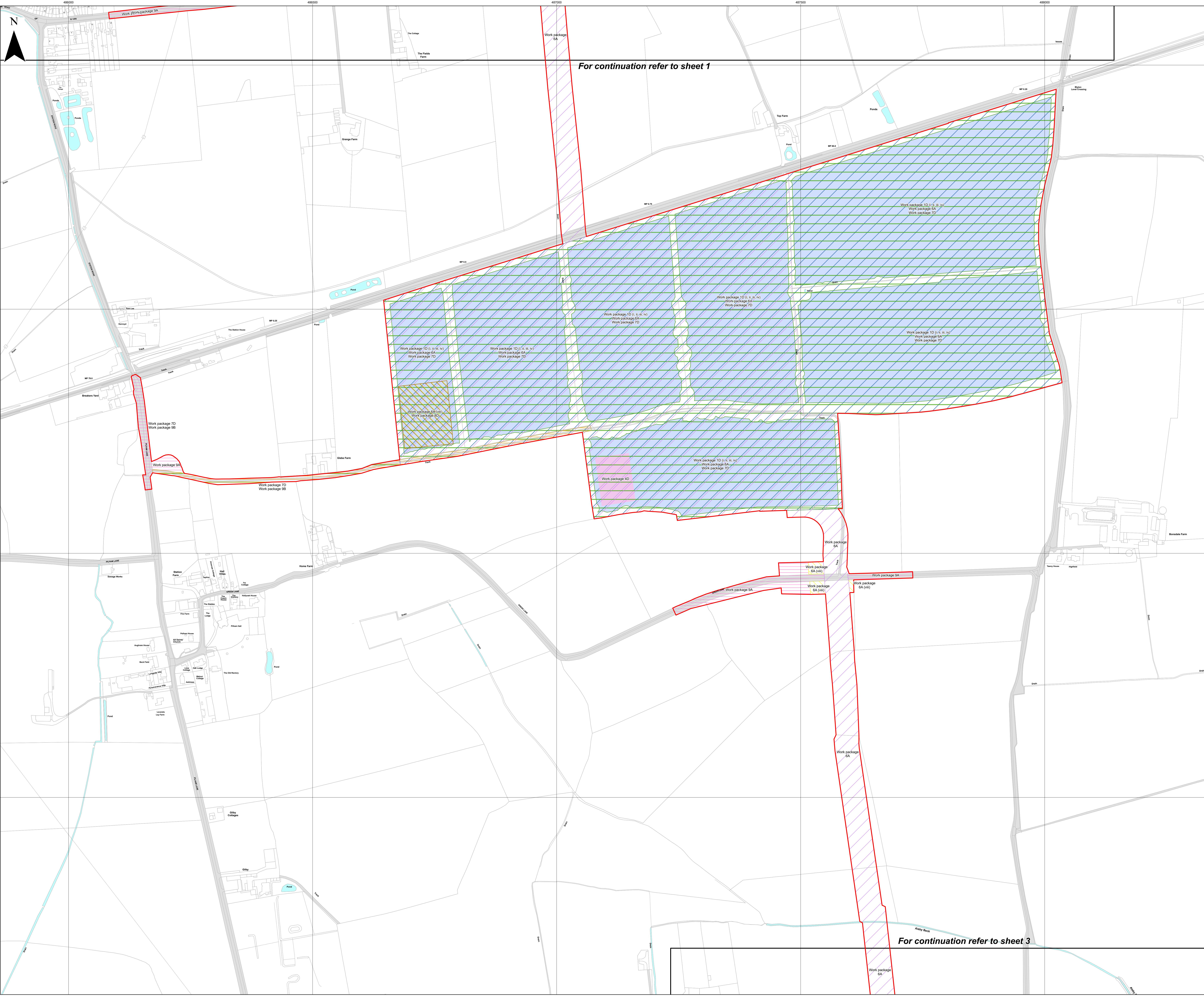


Scale: 1:2,500@ A0

APFP Regulation: 5(2)(j)	Application Doc No. C2.4_B_CR
Ref: P2981_LPR_ZZ_ON_DR_Z_0064	Date: 07/12/2023
Drawn by: AZ	Checked by: BR

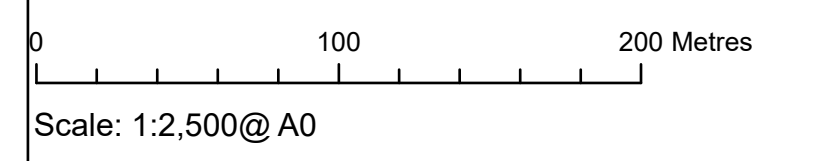
Works Plans
 Sheet 1 of 20
 Revision B

COTTAM SOLAR PROJECT



- Key**
- Order Limits
 - Works Number**
 - 1D (i, ii, iii)
 - 1D (iv)
 - 4D
 - 5A
 - 6A(iii)
 - 7D
 - 8D
 - 9A (5)
 - 9B (1)

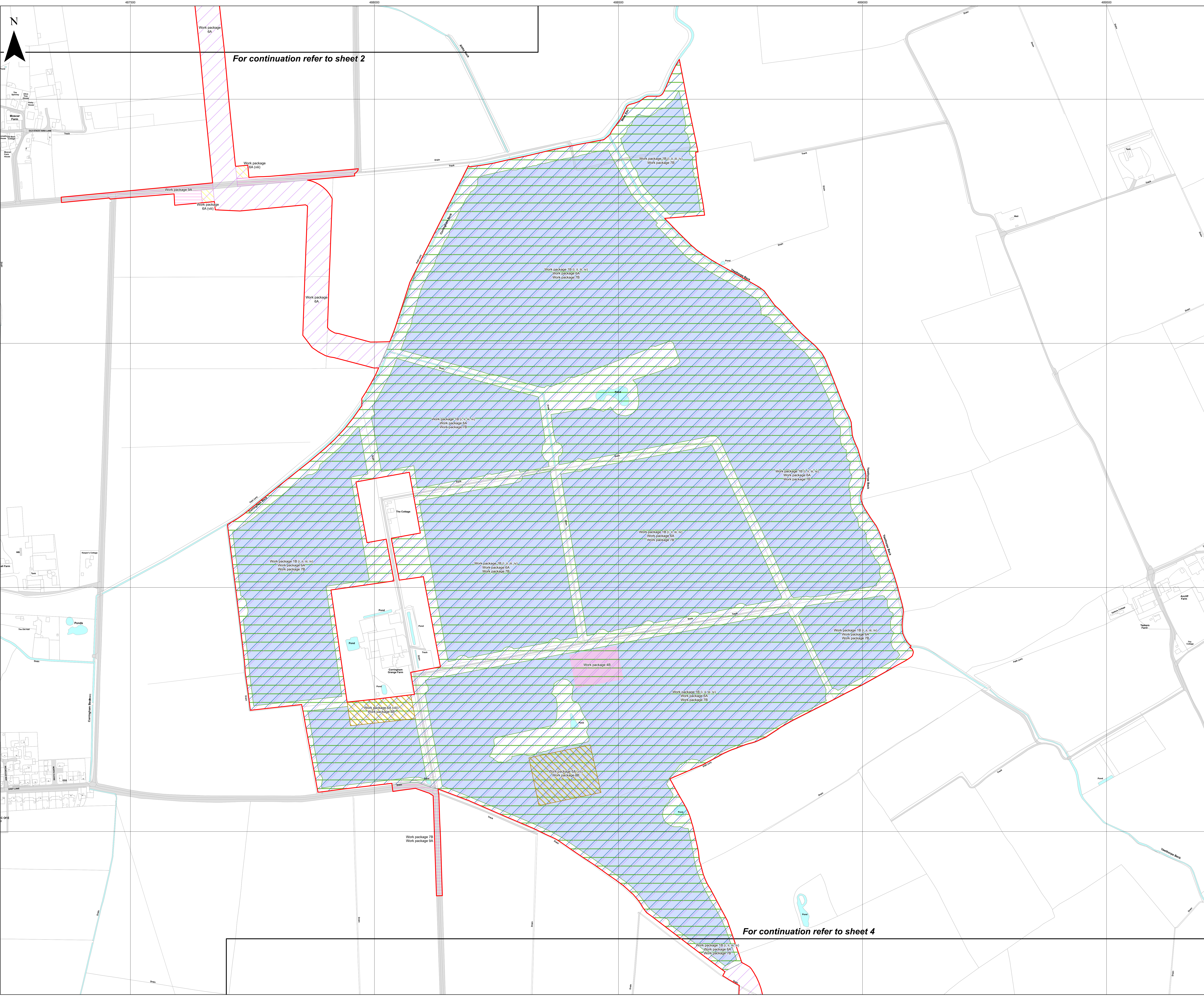
Layers: Lanpro, 2023, IGR, 2023
 Base map: Reproduced from Ordnance Survey digital map data © Crown copyright 2023. All rights reserved. License number: 0100011873



APFP Regulation: 5(2)(j)	Application Doc No. C2.4_B_CR
Ref: P2961_LPR_ZZ_ON_DR_Z_0064	Date: 07/12/2023
Drawn by: AZ	Checked by: BR

Works Plans
 Sheet 2 of 20
 Revision B

COTTAM SOLAR PROJECT

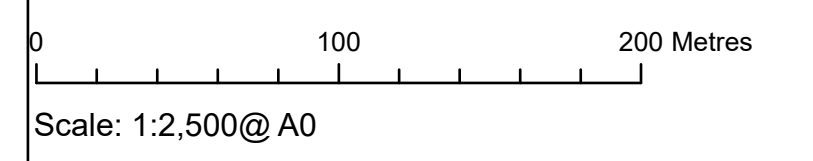


For continuation refer to sheet 2

For continuation refer to sheet 4

- Key**
- Order Limits
 - Works Number
 - 1B (i, ii, iii)
 - 1B (iv)
 - 4B
 - 5A
 - 6A(iii)
 - 7B
 - 8B
 - 9A (3)

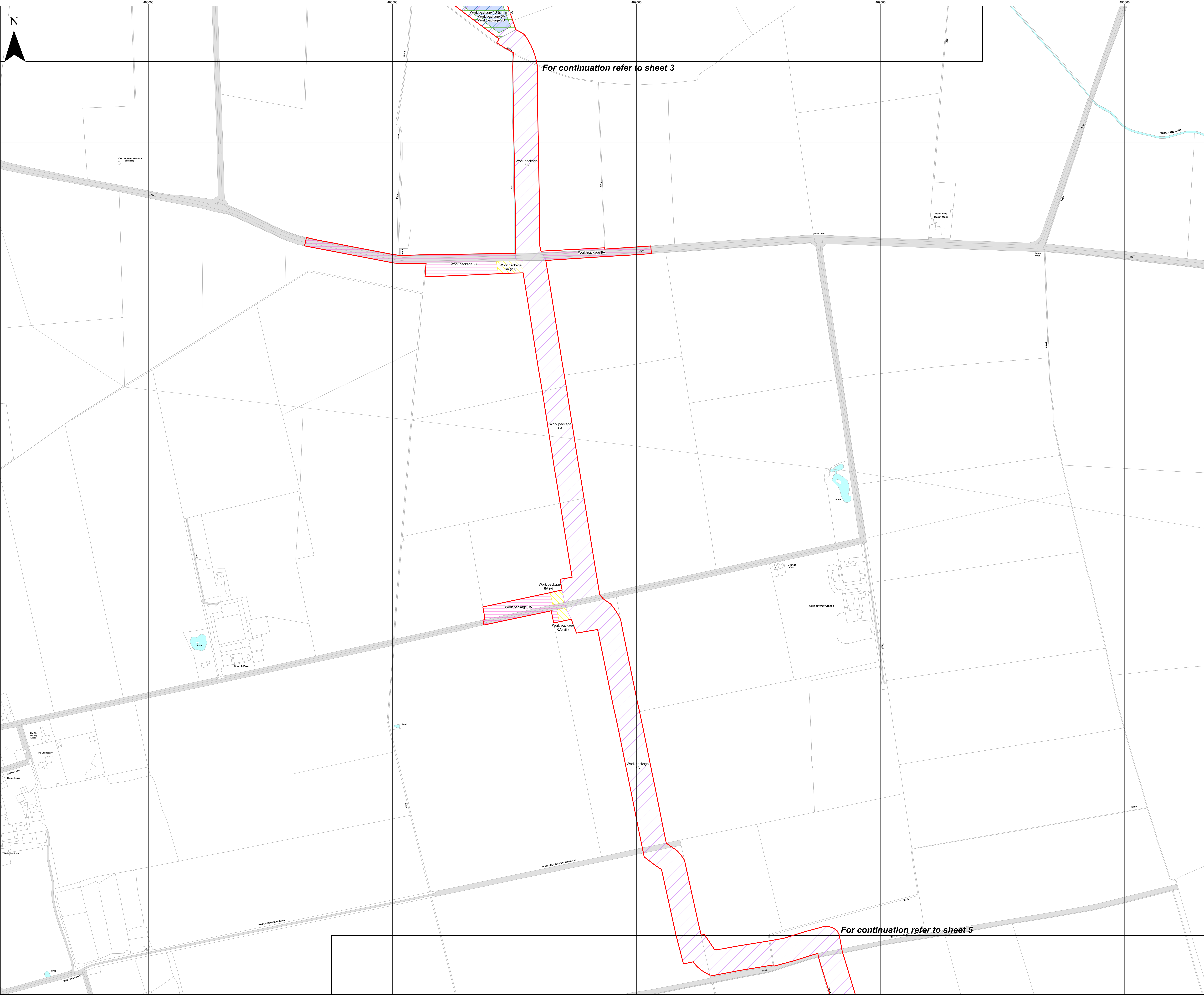
Layers: Lanpro, 2023, IPR, 2023
 Base map: Reproduced from Ordnance Survey digital map data © Crown copyright 2023. All rights reserved. License number: 0100011873










APFP Regulation: 5(2)(j)	Application Doc No. C2.4_B_CR
Ref: P2961_LPR_ZZ_ON_DR_Z_0064	Date: 07/12/2023
Drawn by: AZ	Checked by: BR

Works Plans
 Sheet 3 of 20
 Revision B

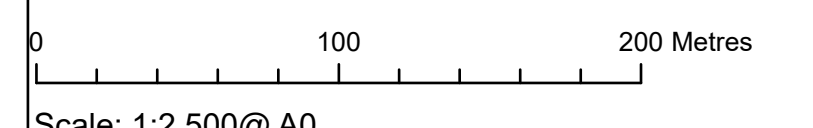
COTTAM SOLAR PROJECT



Key

	Order Limits
Works Number	
	1B (i, ii, iii)
	1B (iv)
	6A
	6A (iii)
	7B
	9A (1)

Layers: Lanpro, 2023, IPR, 2023
 Base map: Reproduced from Ordnance Survey digital map data © Crown copyright 2023. All rights reserved. License number: 0100011873



Scale: 1:2,500@ A0

APFP Regulation: 5(2)(j)	Application Doc No. C2.4_B_CR
Ref: P2961_LPR_ZZ_ON_DR_Z_0064	Date: 07/12/2023
Drawn by: AZ	Checked by: BR

Works Plans
 Sheet 4 of 20
 Revision B

COTTAM SOLAR PROJECT

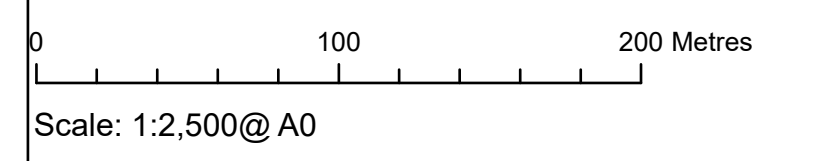


For continuation refer to sheet 4

For continuation refer to sheet 6

- Key**
- Order Limits
 - Works Number**
 - GA(vii)
 - GA(viii)
 - GA(4)

Layers: Lanpro, 2023, IPR, 2023
 Base map: Reproduced from Ordnance Survey digital map data © Crown copyright 2023. All rights reserved. License number: 0100011873



APFP Regulation: 5(2)(j)	Application Doc No. C2.4_B_CR
Ref: P2961_LPR_ZZ_ON_DR_Z_0064	Date: 07/12/2023
Drawn by: AZ	Checked by: BR

Works Plans
 Sheet 5 of 20
 Revision B

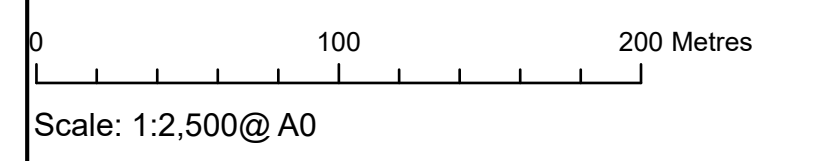
COTTAM SOLAR PROJECT



- Key**
- Order Limits
 - Works Number**
 - 1A (i, ii, iii)
 - 1A (iv)
 - 6A
 - 6A (iii)
 - 7A
 - 9A (3)

For continuation refer to sheet 7

Layers: Lanpro, 2023, IGR, 2023
Base map: Reproduced from Ordnance Survey digital map data © Crown copyright 2023. All rights reserved. License number: 0100011873



APFP Regulation: 5(2)(j)	Application Doc No. C2.4_B_CR
Ref: P2961_LPR_ZZ_ON_DR_Z_0064	Date: 07/12/2023
Drawn by: AZ	Checked by: BR

Works Plans
Sheet 6 of 20
Revision B

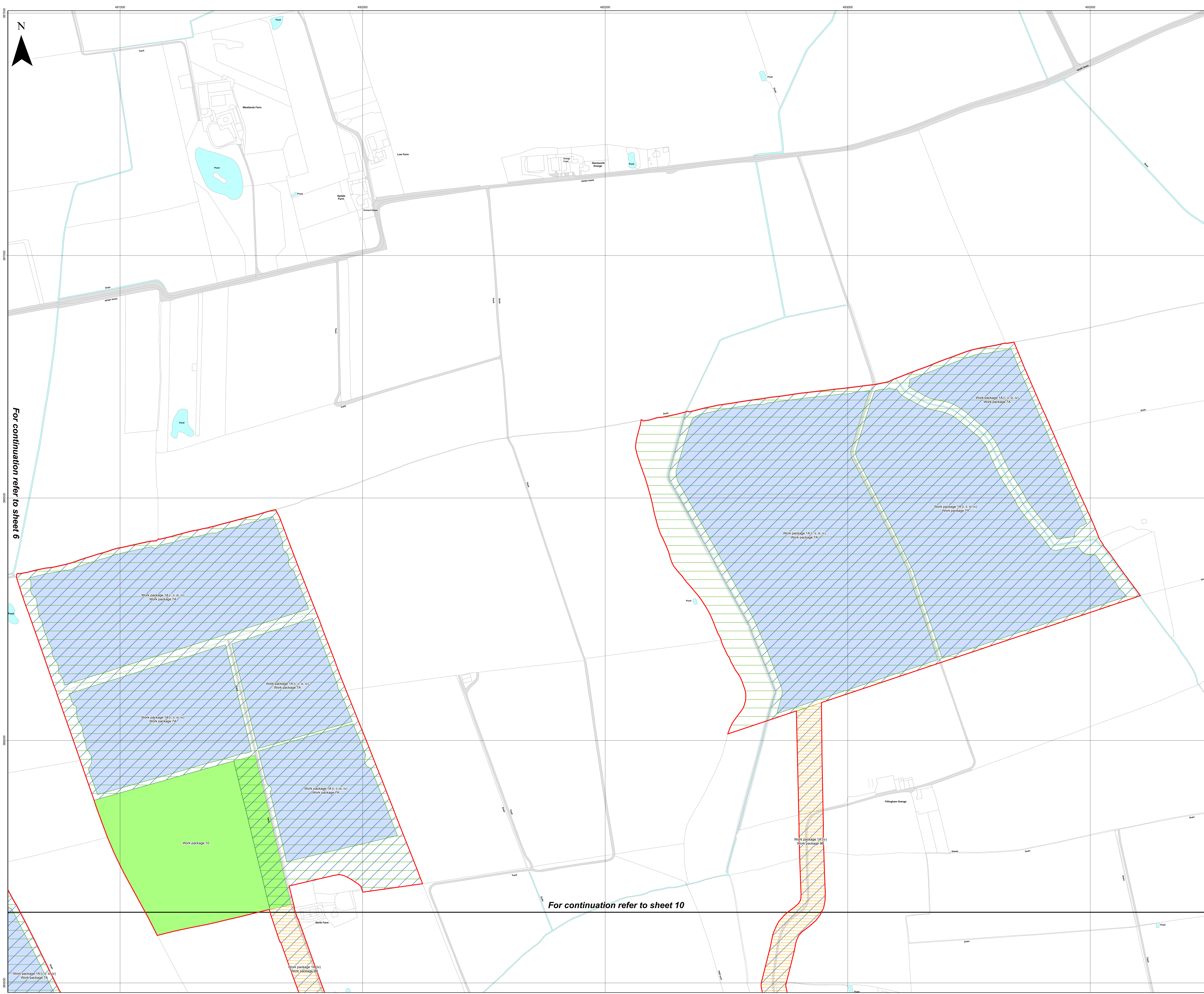
COTTAM SOLAR PROJECT

For continuation refer to sheet 5

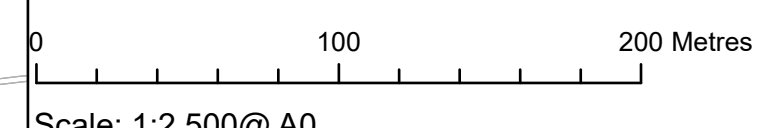
For continuation refer to sheet 8

Work package 1A (i, ii, iii)
Work package 6A
Work package 7A
Work package 1A (i, ii, iii)
Work package 6A
Work package 7A

- Key**
- Order Limits
 - Works Number**
 - 1A (i, ii, iii)
 - 1A (iv)
 - 7A
 - 8B (3)
 - 1D



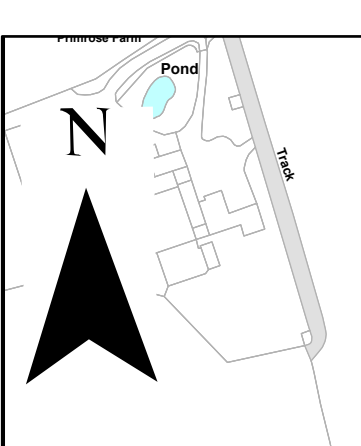
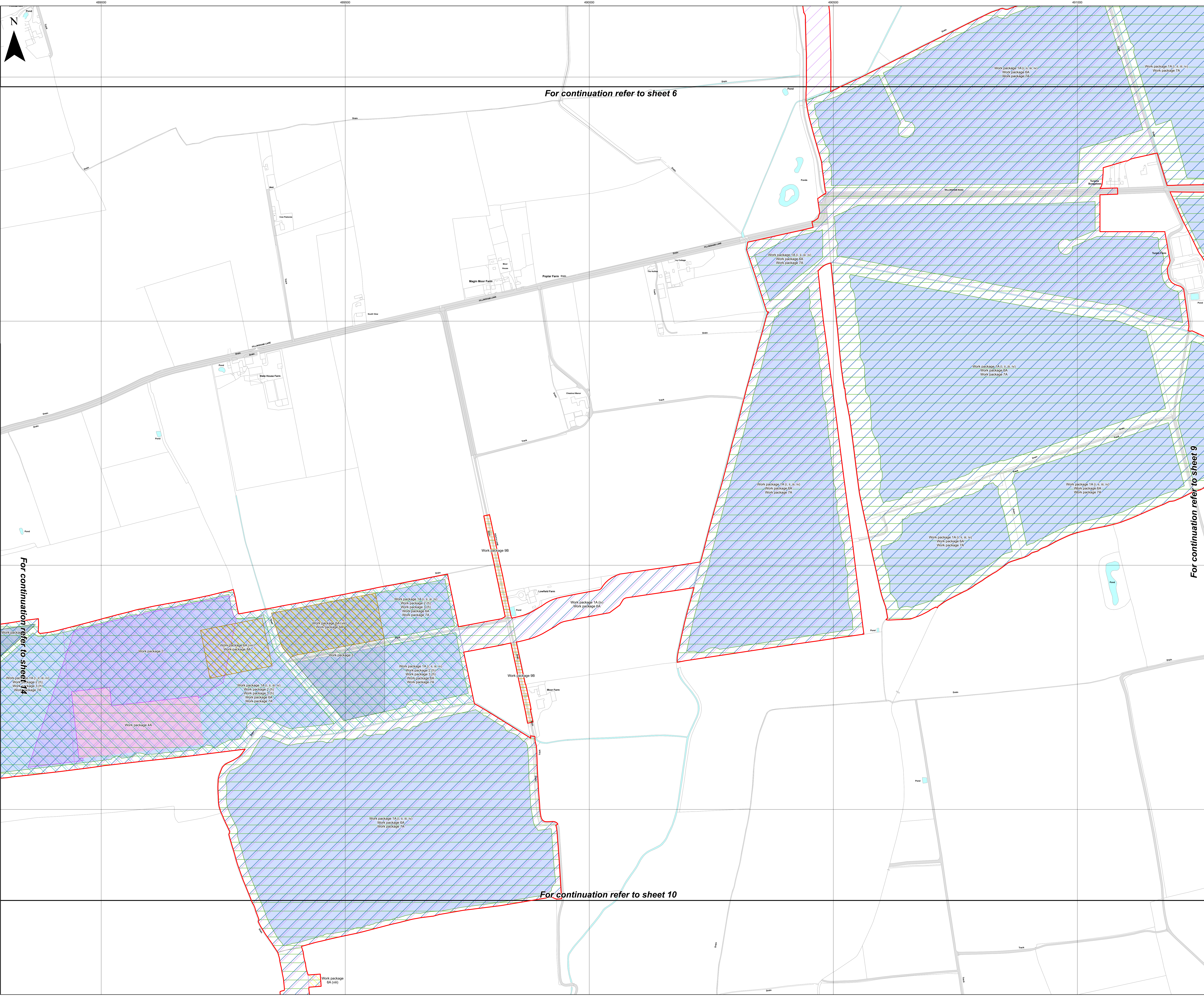
Layers: Lanpro, 2023, IPR, 2023
Base map: Reproduced from Ordnance Survey digital map data © Crown copyright 2023. All rights reserved. License number: 0100011873



APFP Regulation: 5(2)(j)	Application Doc No. C2.4_B_CR
Ref: P2981_LPR_ZZ_ON_DR_Z_0064	Date: 07/12/2023
Drawn by: AZ	Checked by: BR

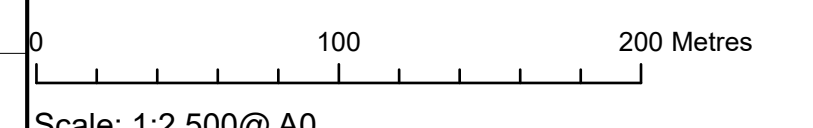
Works Plans
Sheet 7 of 20
Revision B

COTTAM SOLAR PROJECT



- Key**
- Order Limits
 - Works Number**
 - 1A (i, ii, iii)
 - 1A (iv)
 - 2
 - 2(h)
 - 3
 - 3(h)
 - 4A
 - 6A
 - 6A(iii)
 - 7A
 - 8A
 - 9B (2)

Layers: Lanpro, 2023, IPR, 2023
 Base map: Reproduced from Ordnance Survey digital map data © Crown copyright 2023. All rights reserved. License number 0100011873

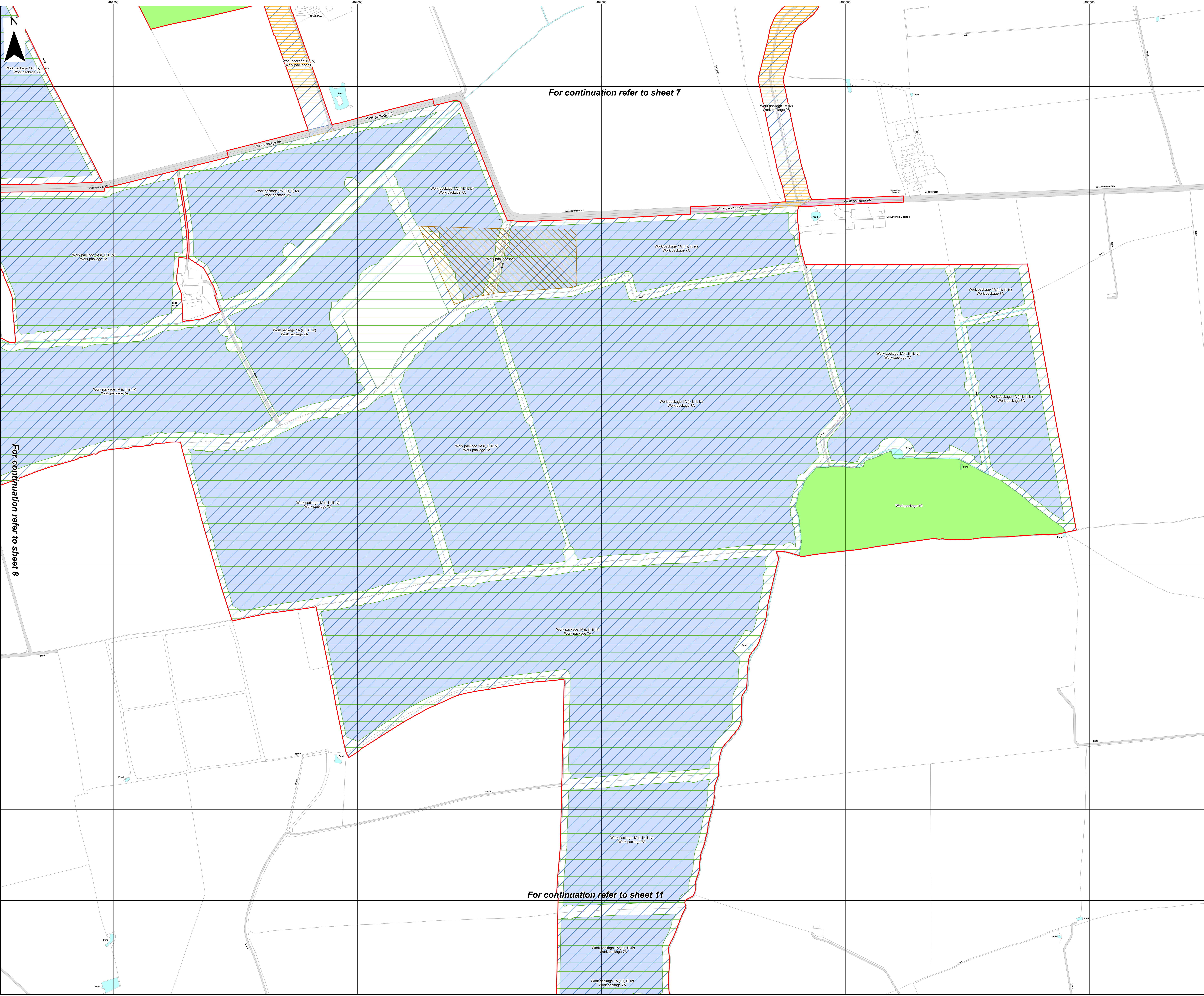


Scale: 1:2,500@A0

APFP Regulation: 5(2)(j)	Application Doc No. C2.4_B_CR
Ref: P2961_LPR_ZZ_ON_DR_Z_0064	Date: 07/12/2023
Drawn by: AZ	Checked by: BR

Works Plans
 Sheet 8 of 20
 Revision B

COTTAM SOLAR PROJECT



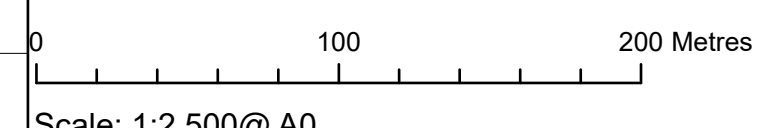
For continuation refer to sheet 7

For continuation refer to sheet 8

For continuation refer to sheet 11

- Key**
- Order Limits
 - Works Number**
 - 1A (i, ii, iii)
 - 1A (iv)
 - 7A
 - 8A
 - 9A (4)
 - 9B (2)
 - 10

Layers: Lanpro, 2023; IGR, 2023
 Base map: Reproduced from Ordnance Survey digital map data © Crown copyright 2023. All rights reserved. License number 0100011673

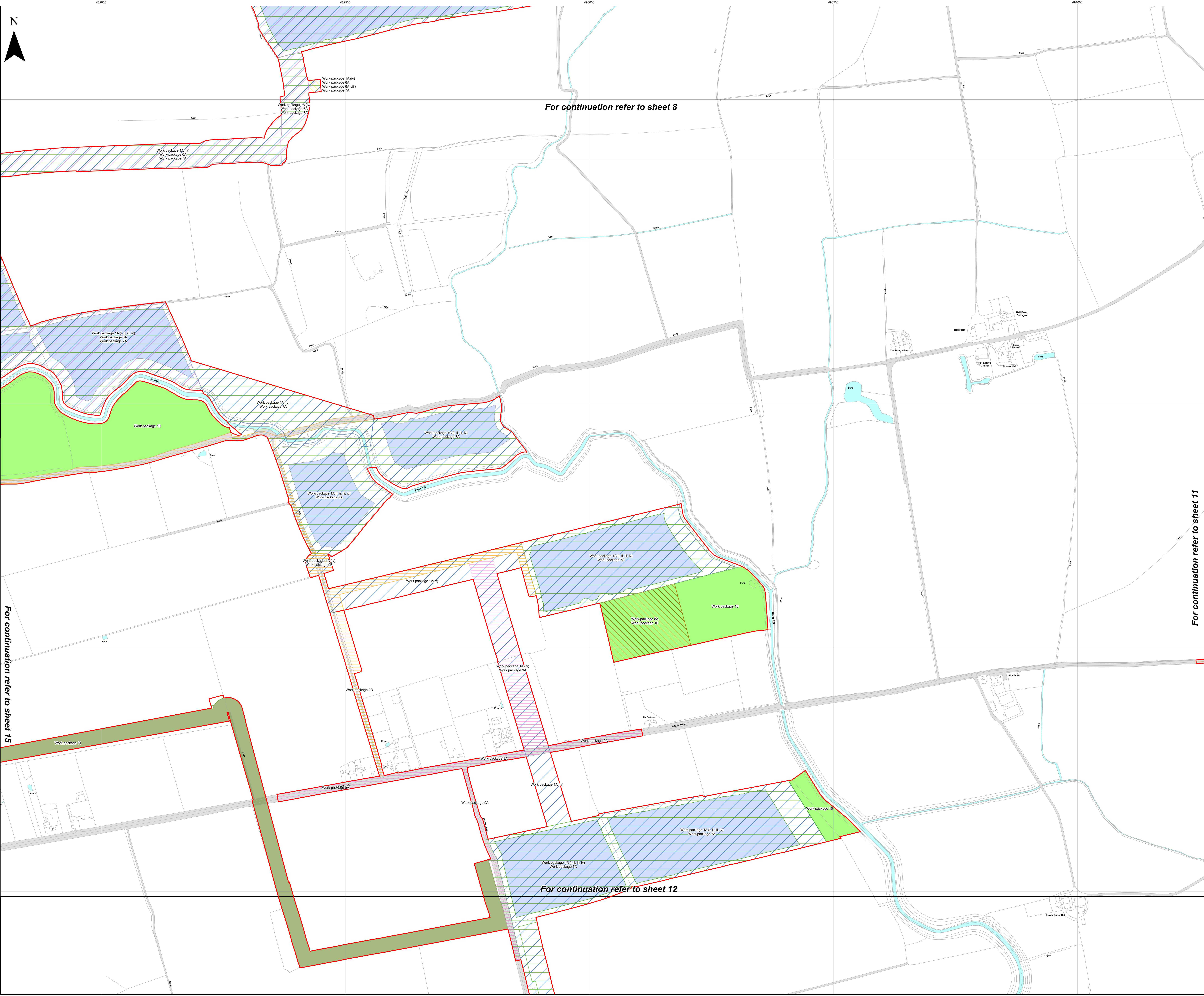


Scale: 1:2,500@ A0

APFP Regulation: 5(2)(j)	Application Doc No. C2.4_B_CR
Ref: P2961_LPR_ZZ_ON_DR_Z_0064	Date: 07/12/2023
Drawn by: AZ	Checked by: BR

Works Plans
 Sheet 9 of 20
 Revision B

COTTAM SOLAR PROJECT



- Key**
- Order Limits
 - Works Number**
 - 1A (i, ii, iii)
 - 1A (iv)
 - 6A
 - 6A(iii)
 - 7A
 - 8A
 - 9A (3)
 - 9B (3)
 - 10
 - 11

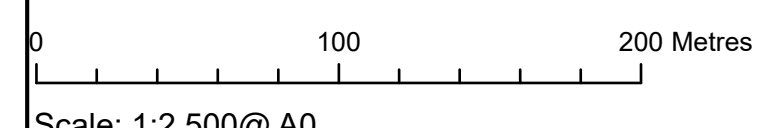
For continuation refer to sheet 8

For continuation refer to sheet 11

For continuation refer to sheet 15

For continuation refer to sheet 12

Layers: Lanpro, 2023, IGR, 2023
 Base map: Reproduced from Ordnance Survey digital map data © Crown copyright 2023. All rights reserved. License number: 0100011873

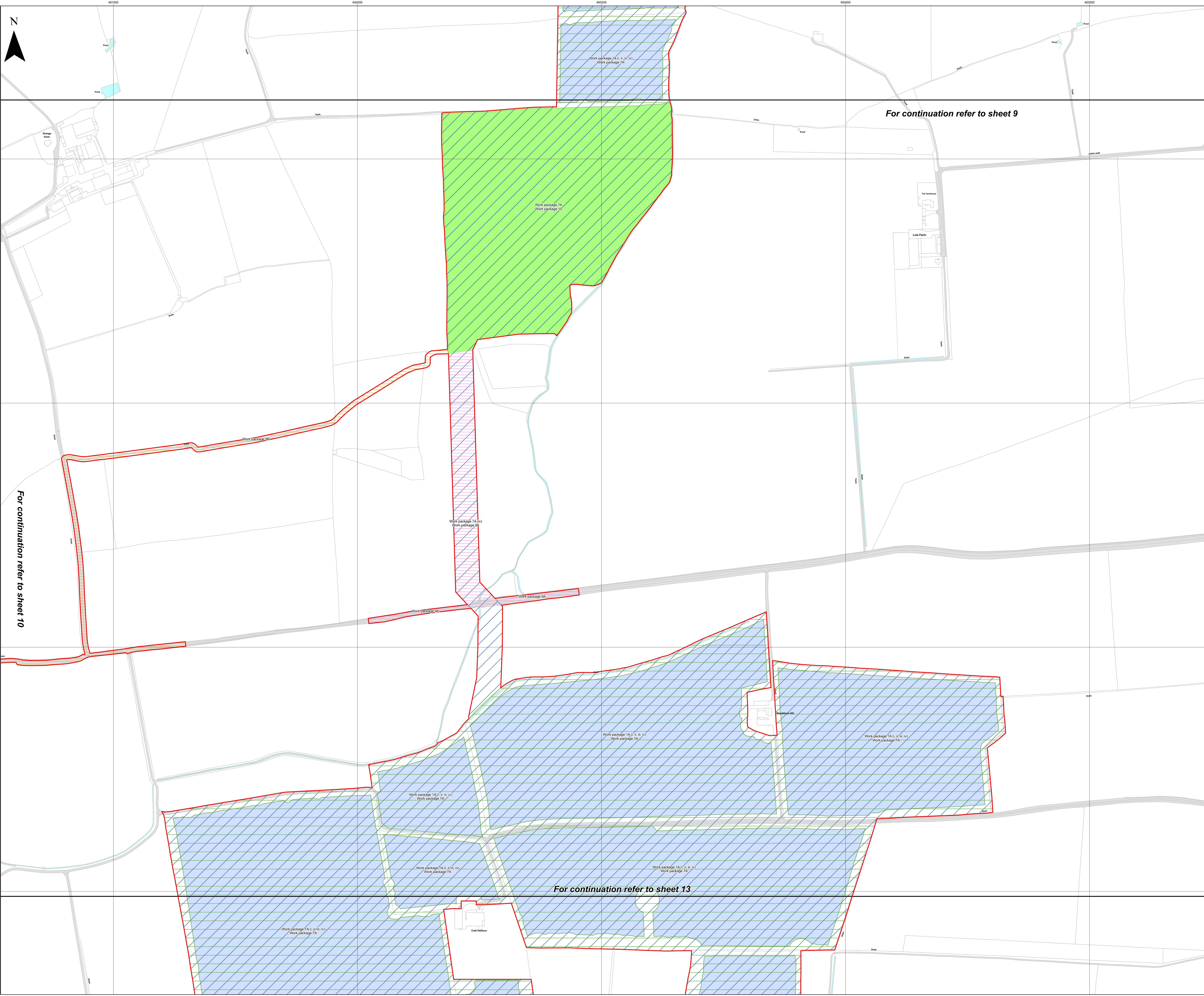









Scale: 1:2,500 @ A0

APFP Regulation: 5(2)(j)	Application Doc No. C2.4_B_CR
Ref: P2961_LPR_ZZ_ON_DR_Z_0064	Date: 07/12/2023
Drawn by: AZ	Checked by: BR

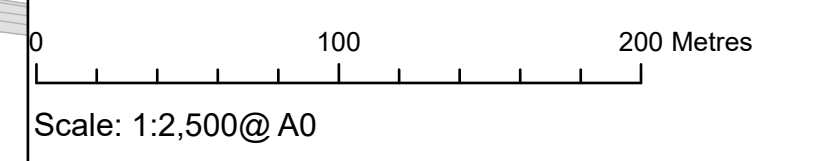
Works Plans
 Sheet 10 of 20
 Revision B

COTTAM SOLAR PROJECT



- Key**
-  Order Limits
 - Works Number**
 -  1A (i, ii, iii)
 -  1A (iv)
 -  7A
 -  8A (1)
 -  8B (2)
 -  1D

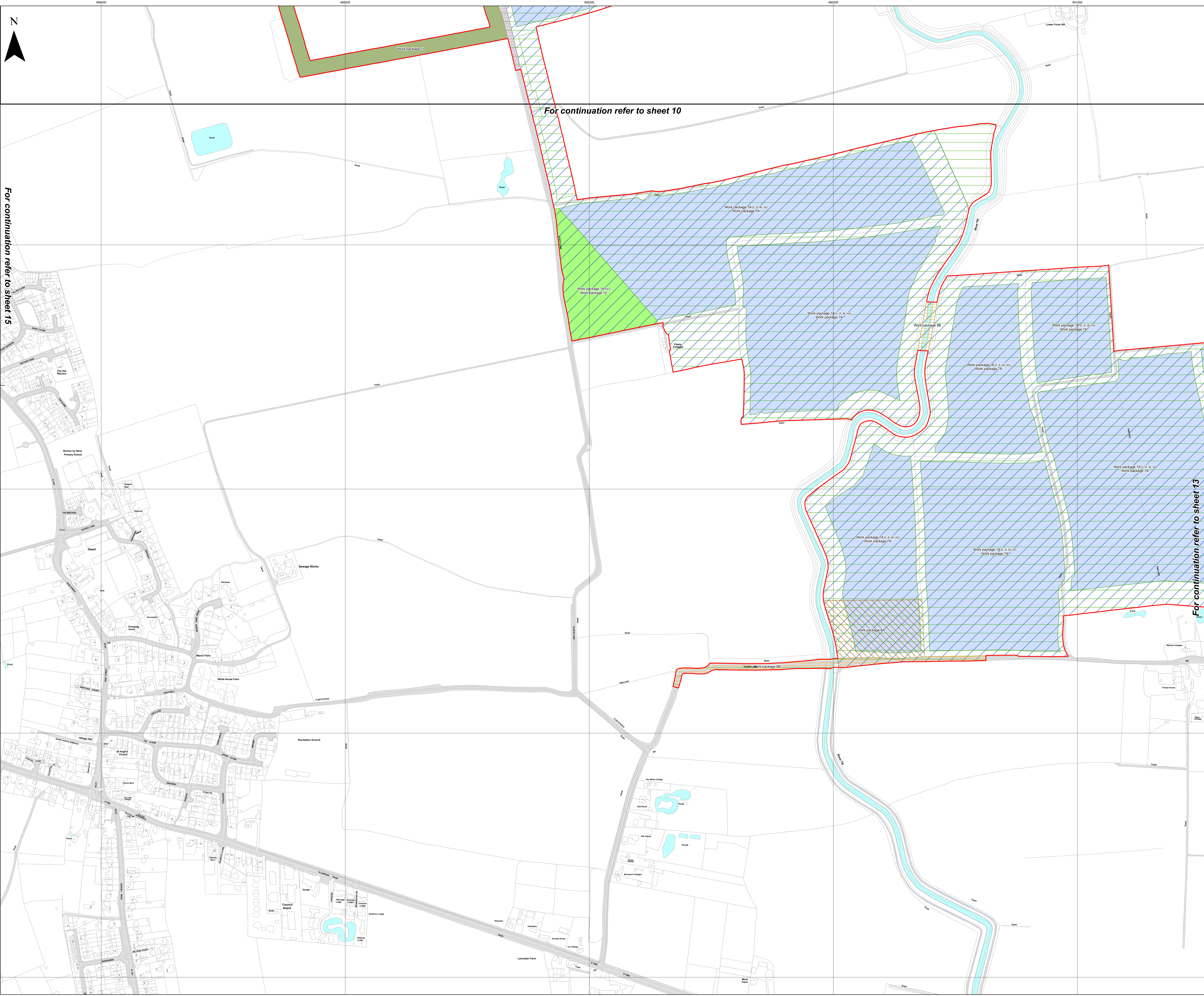
Layers: Lanpro, 2023, IPR, 2023
 Base map: Reproduced from Ordnance Survey digital map data © Crown copyright 2023. All rights reserved. License number 0100011873



APFP Regulation: 5(2)(j)	Application Doc No. C2.4_B_CR
Ref: P2961_LPR_ZZ_ON_DR_Z_0064	Date: 07/12/2023
Drawn by: AZ	Checked by: BR

Works Plans
 Sheet 11 of 20
 Revision B

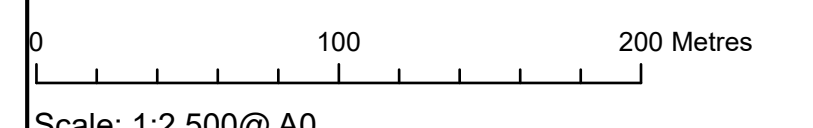
COTTAM SOLAR PROJECT



Key

- Order Limits
- Works Number**
- 1A (i, ii, iii)
- 1A (iv)
- 7A
- 8A
- 9A (1)
- 9B (2)
- 10
- 11

Layers: Lanpro, 2023; IGR, 2023
Base map: Reproduced from Ordnance Survey digital map data © Crown copyright 2023. All rights reserved. License number: 0100011873

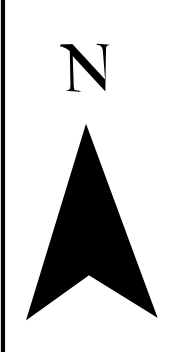
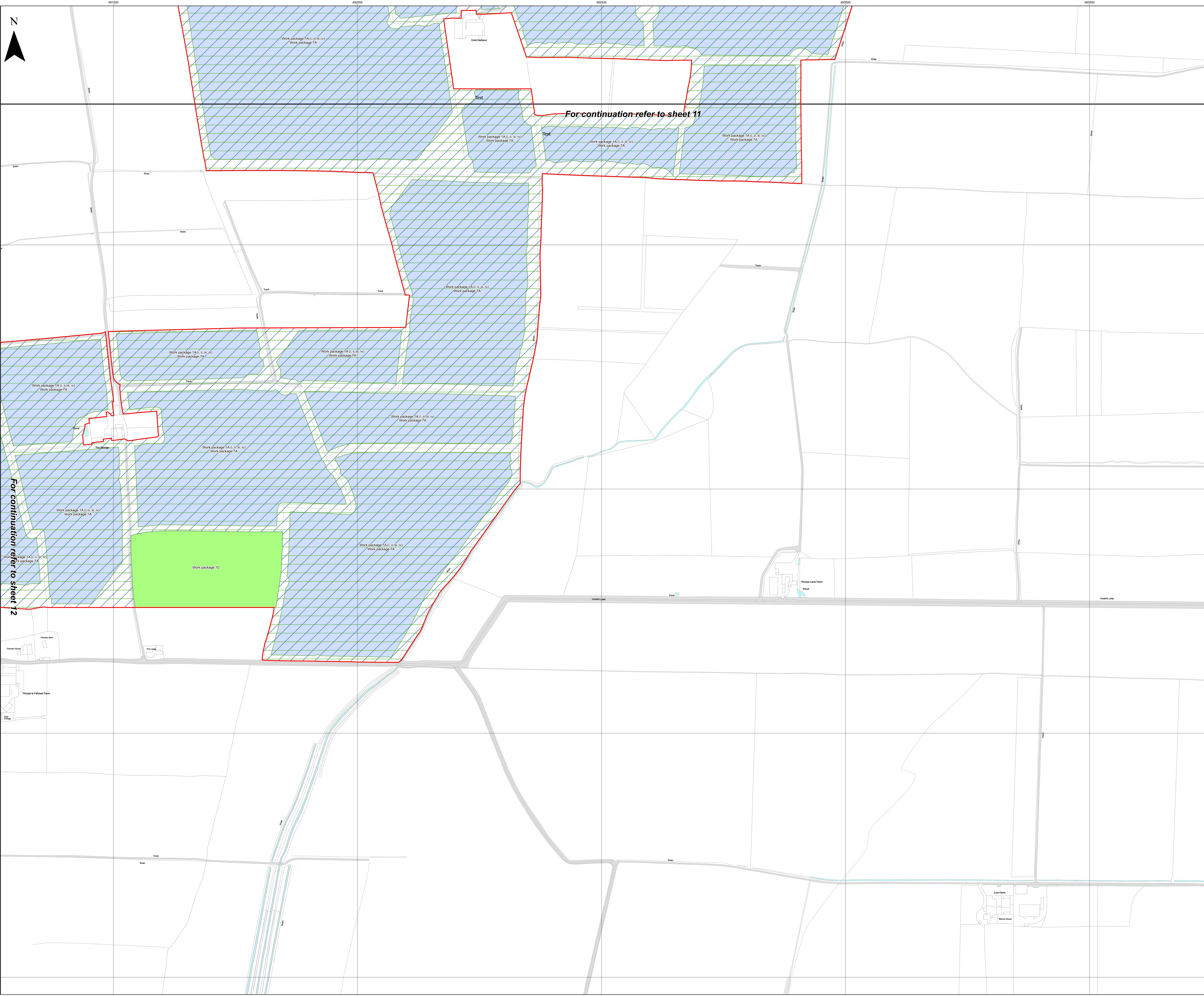


Scale: 1:2,500@A0

APFP Regulation: 5(2)(j)	Application Doc No. C2.4_B_CR
Ref: P2961_LPR_ZZ_ON_DR_Z_0064	Date: 07/12/2023
Drawn by: AZ	Checked by: BR

Works Plans
Sheet 12 of 20
Revision B

COTTAM SOLAR PROJECT

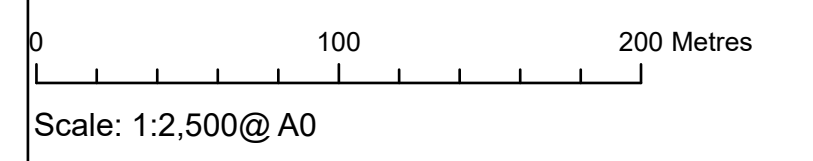


- Key**
- Order Limits
 - Works Number**
 - 1A (i, ii, iii)
 - 1A (iv)
 - 10
 - 10

For continuation refer to sheet 11

For continuation refer to sheet 12

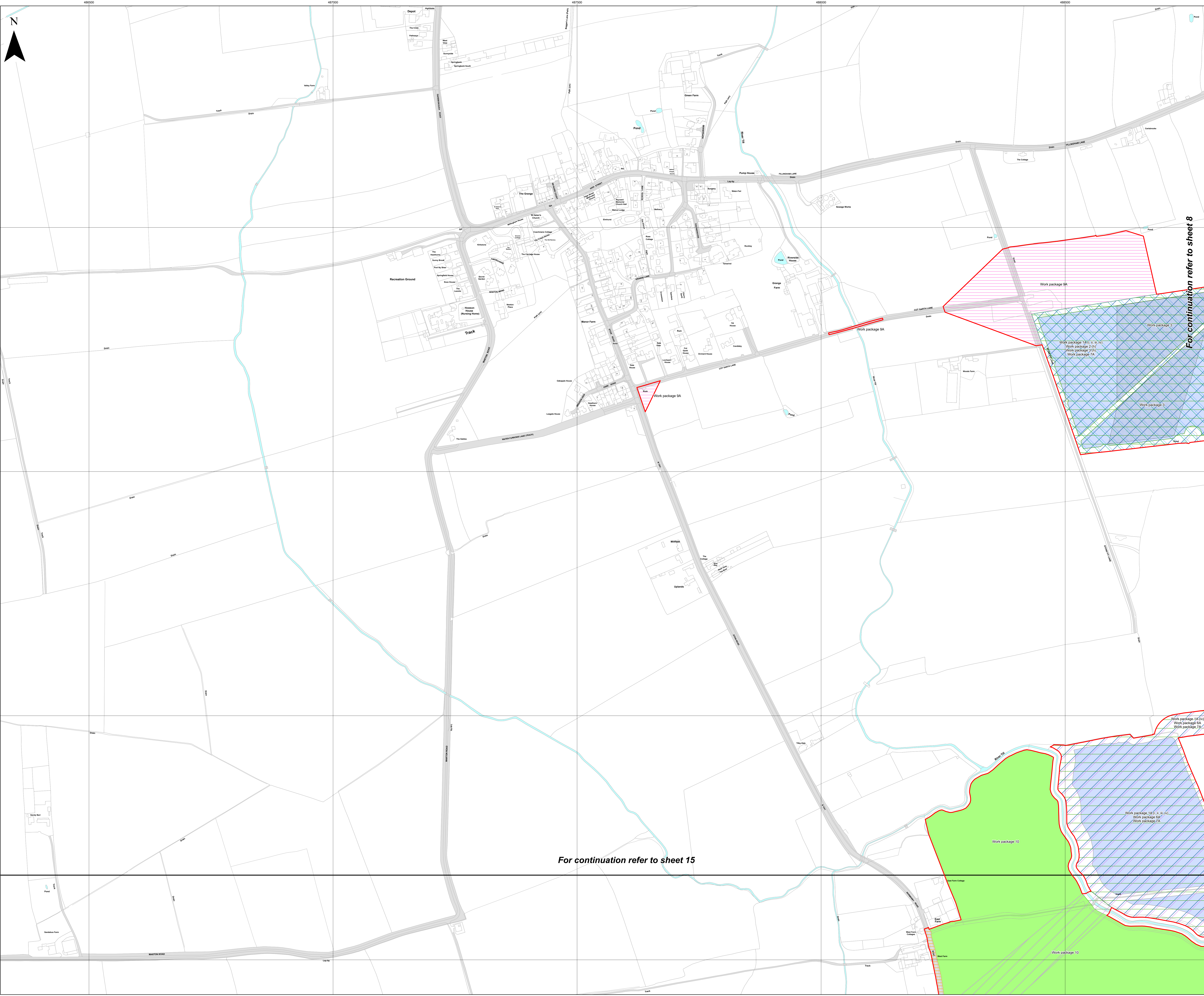
Layers: Lanpro, 2023, IPR, 2023
Base map: Reproduced from Ordnance Survey digital map data © Crown copyright 2023. All rights reserved. License number: 0100011873



APFP Regulation: 5(2)(j)	Application Doc No. C2.4_B_CR
Ref: P2961_LPR_ZZ_ON_DR_Z_0064	Date: 07/12/2023
Drawn by: AZ	Checked by: BR

Works Plans
Sheet 13 of 20
Revision B

COTTAM SOLAR PROJECT

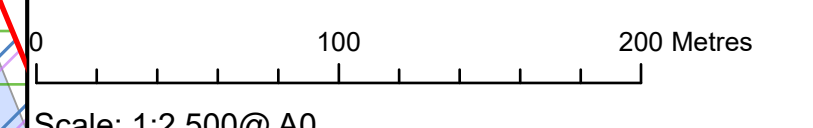


- Key**
- Order Limits
 - Works Number**
 - 1A (i, ii, iii)
 - 2A (iv)
 - 2(h)
 - 3
 - 3(h)
 - 6A
 - 7A
 - 9A (3)
 - 9B (1)
 - 10

For continuation refer to sheet 8

For continuation refer to sheet 15

Layers: Lanpro, 2023, IGR, 2023
 Base map: Reproduced from Ordnance Survey digital map data © Crown copyright 2023. All rights reserved. License number: 0100011873

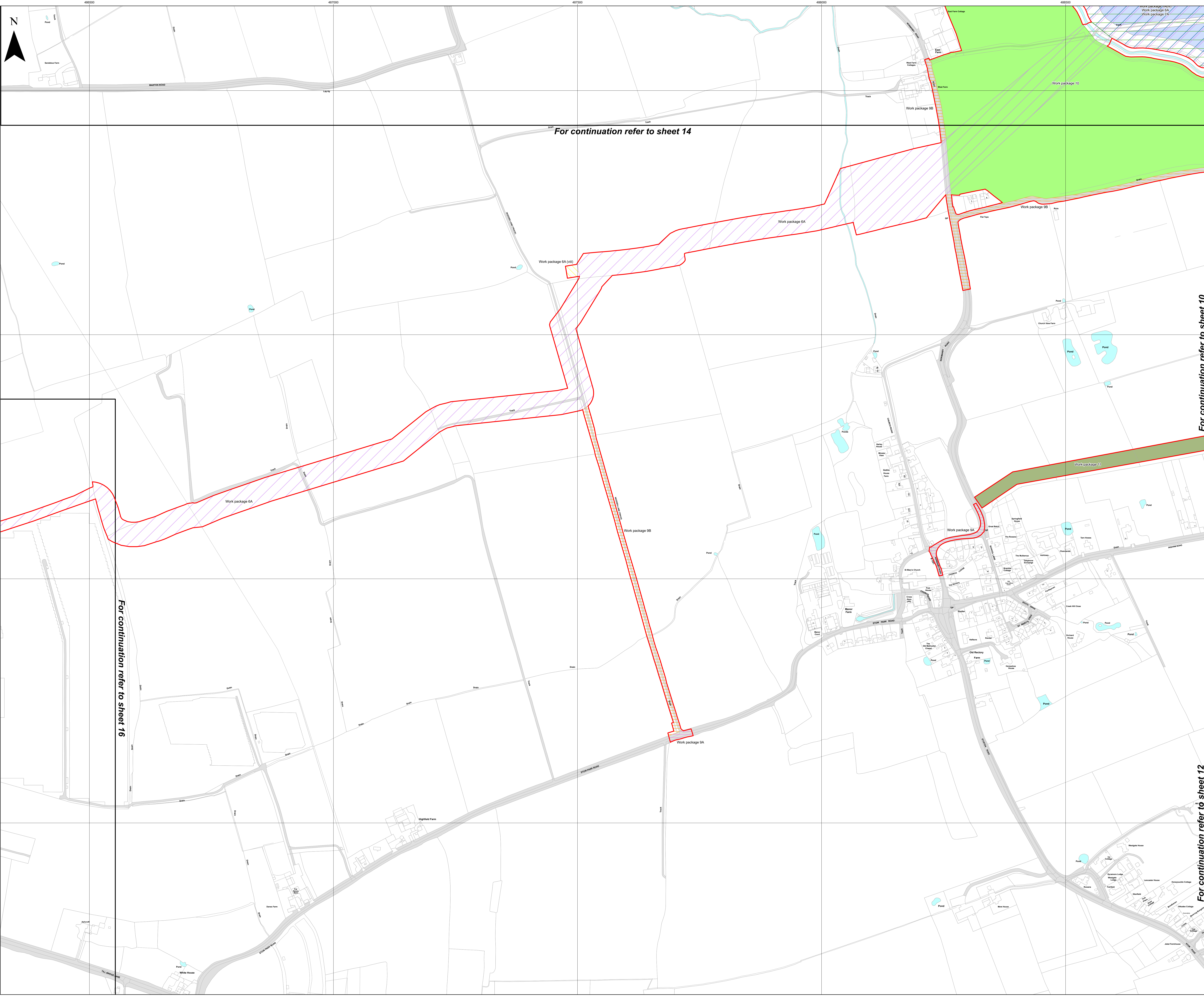


Scale: 1:2,500@A0

APFP Regulation: 5(2)(j)	Application Doc No. C2.4_B_CR
Ref: P2961_LPR_ZZ_ON_DR_Z_0064	Date: 07/12/2023
Drawn by: AZ	Checked by: BR

Works Plans
 Sheet 14 of 20
 Revision B

COTTAM SOLAR PROJECT



Key

- Order Limits
- Works Number
 - 1A (i, ii, iii)
 - 1A (iv)
 - 6A
 - 6A (iii)
 - 7A
 - 9A (2)
 - 9B (3)
 - 10
 - 11

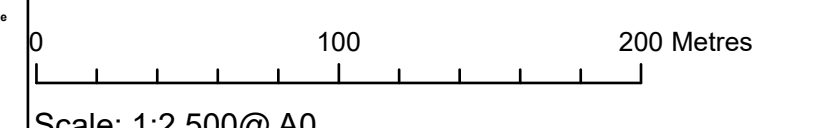
For continuation refer to sheet 14

For continuation refer to sheet 10

For continuation refer to sheet 16

For continuation refer to sheet 12

Layers: Lanpro, 2023, IGR, 2023
 Base map: Reproduced from Ordnance Survey digital map data © Crown copyright 2023. All rights reserved. License number: 0100011873

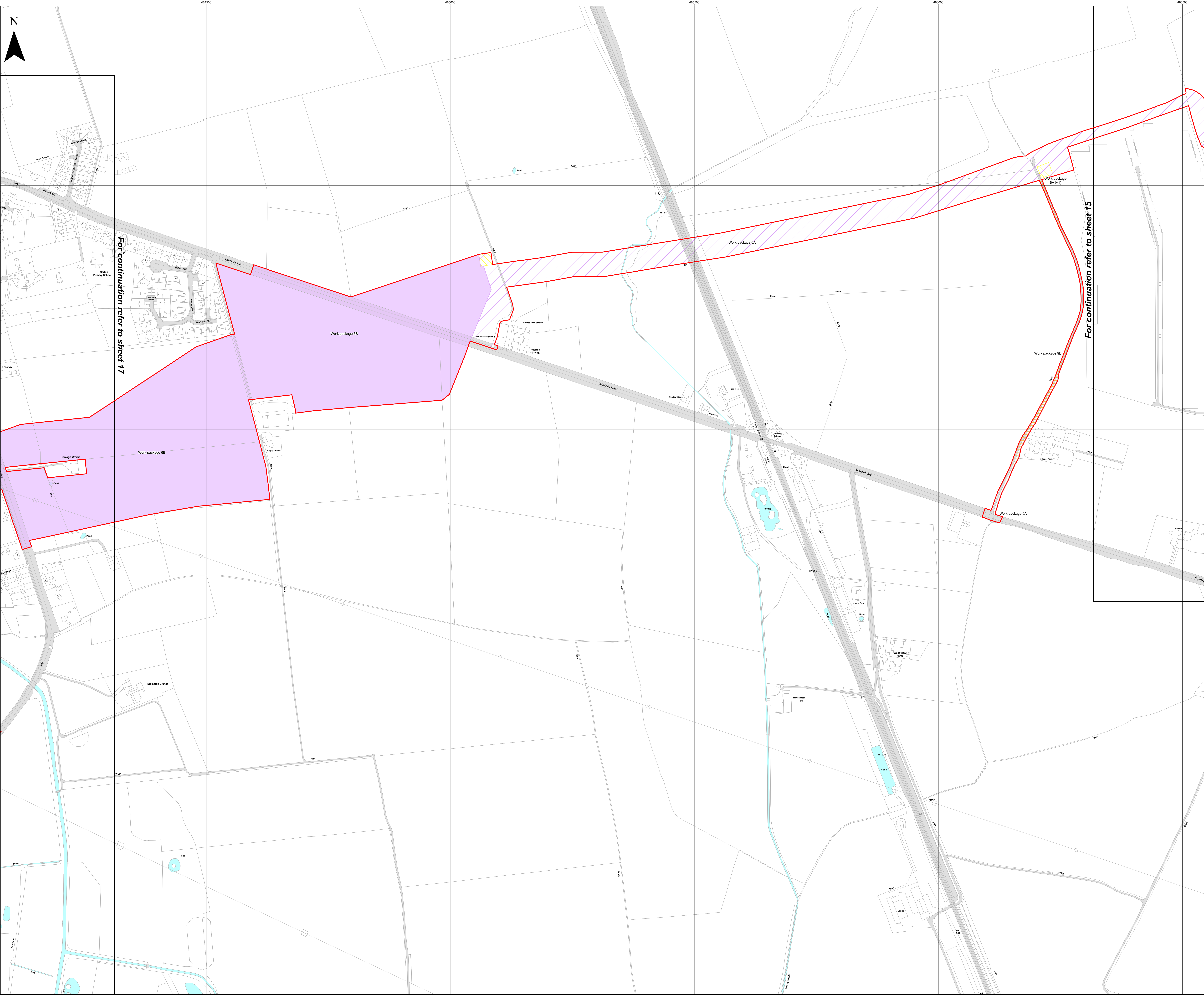


Scale: 1:2,500@ A0

APFP Regulation: 5(2)(j)	Application Doc No. C2.4_B_CR
Ref: P2961_LPR_ZZ_ON_DR_Z_0064	Date: 07/12/2023
Drawn by: AZ	Checked by: BR

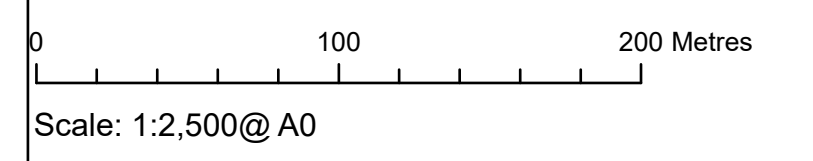
Works Plans
 Sheet 15 of 20
 Revision B

COTTAM SOLAR PROJECT



- Key**
- Order Limits
 - Works Number**
 - 6A
 - 6A(vii)
 - 6B
 - 6A(1)
 - 6B(2)

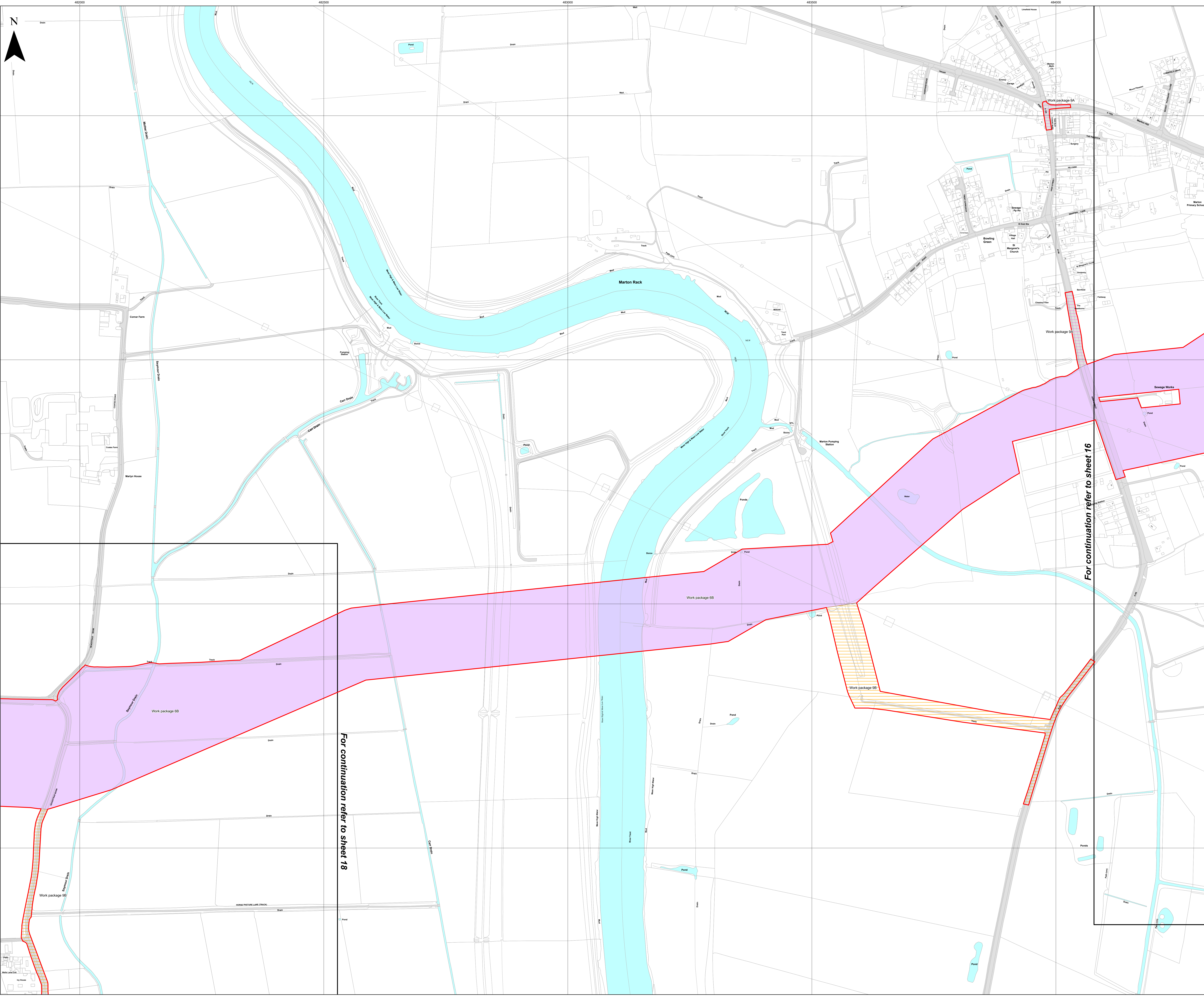
Layers: Lanpro, 2023; IGR, 2023
Base map: Reproduced from Ordnance Survey digital map data © Crown copyright 2023. All rights reserved. License number: 010001873



APFP Regulation: 5(2)(j)	Application Doc No. C2.4_B_CR
Ref: P2961_LPR_ZZ_ON_DR_Z_0064	Date: 07/12/2023
Drawn by: AZ	Checked by: BR

Works Plans
Sheet 16 of 20
Revision B

COTTAM SOLAR PROJECT



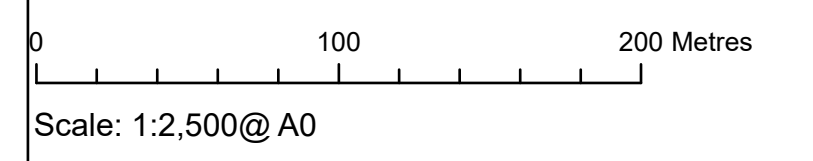
Key

- Order Limits
- Works Number**
- 6B
- 6A (2)
- 6B (2)

For continuation refer to sheet 16

For continuation refer to sheet 18


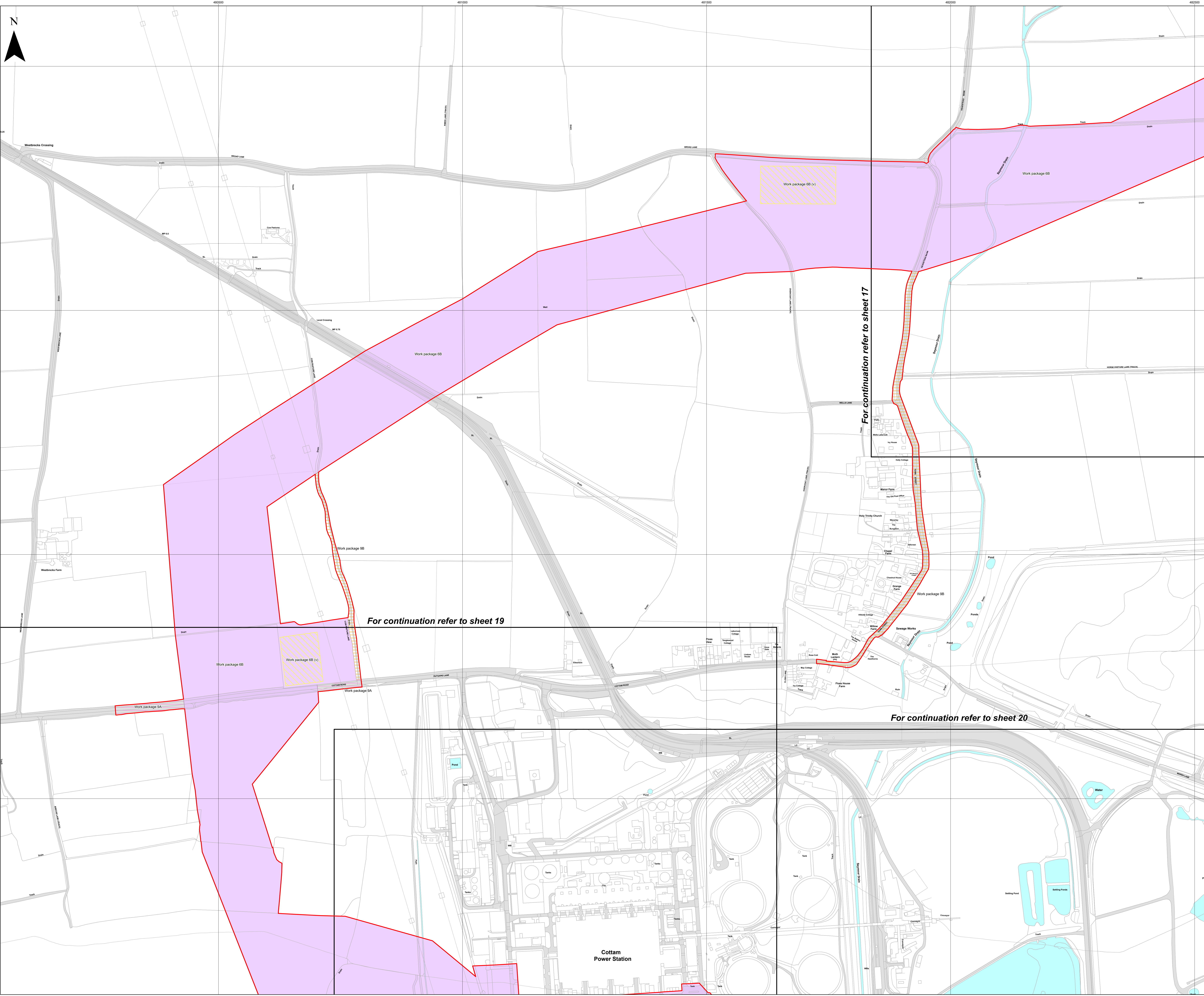
Layers: Lanpro, 2023, IPR, 2023
Base map: Reproduced from Ordnance Survey digital map data © Crown copyright 2023. All rights reserved. License number: 0100011673








APFP Regulation: 5(2)(j)	Application Doc No. C2.4_B_CR
Ref: P2961_LPR_ZZ_ON_DR_Z_0064	Date: 07/12/2023
Drawn by: AZ	Checked by: BR

Works Plans
Sheet 17 of 20
Revision B

COTTAM SOLAR PROJECT



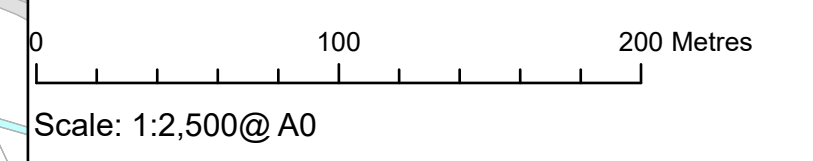
- Key**
-  Order Limits
 - Works Number**
 -  6B (v)
 -  6B
 -  9A (2)
 -  9B (2)

For continuation refer to sheet 19

For continuation refer to sheet 17

For continuation refer to sheet 20

Layers: Lanpro, 2023, IPR, 2023
 Base map: Reproduced from Ordnance Survey digital map data © Crown copyright 2023. All rights reserved. License number: 010001873

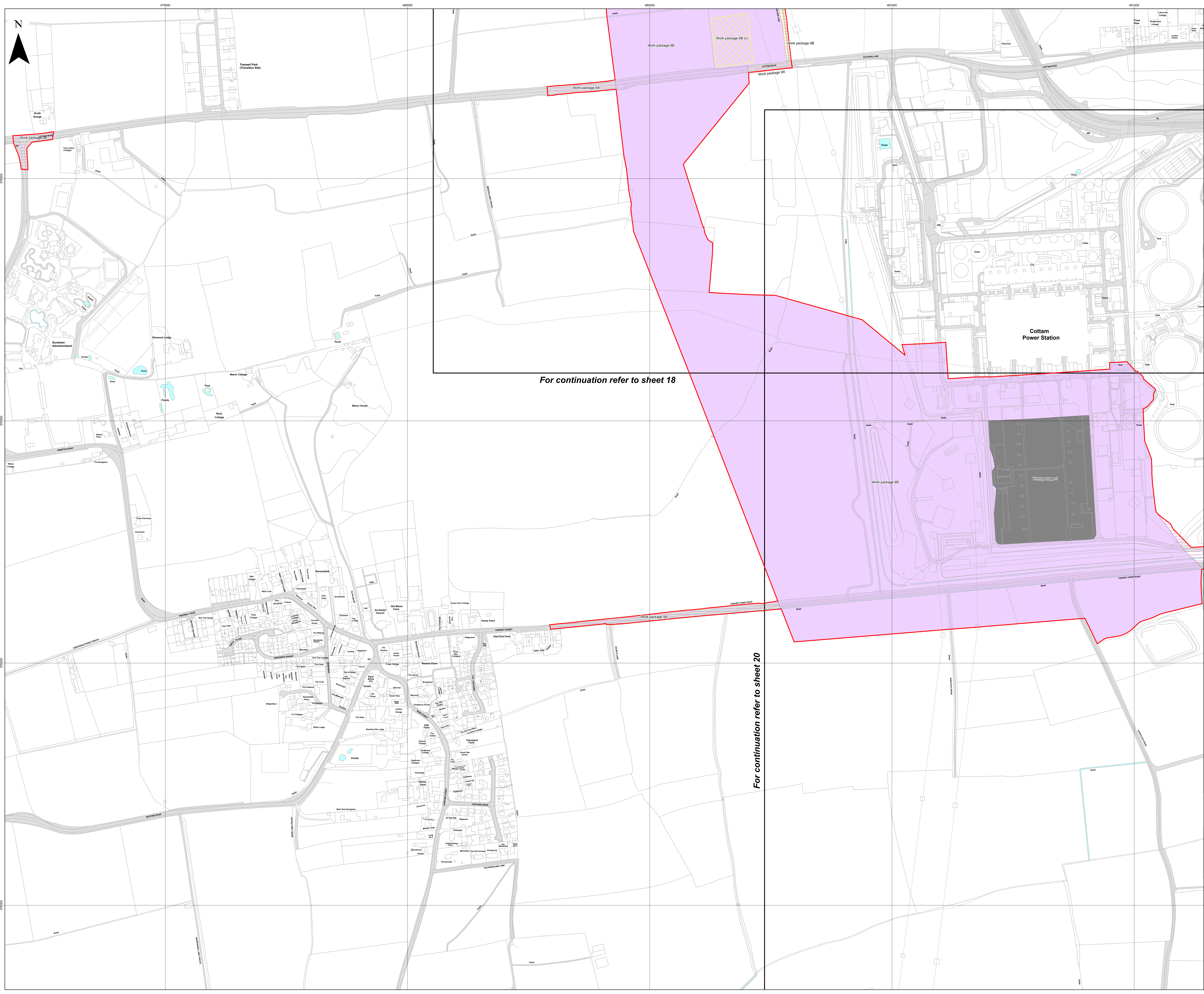


APFP Regulation: 5(2)(j)	Application Doc No. C2.4_B_CR
Ref: P2961_LPR_ZZ_ON_DR_Z_0064	Date: 07/12/2023
Drawn by: AZ	Checked by: BR







Works Plans
 Sheet 18 of 20
 Revision B

COTTAM SOLAR PROJECT

Cottam Power Station



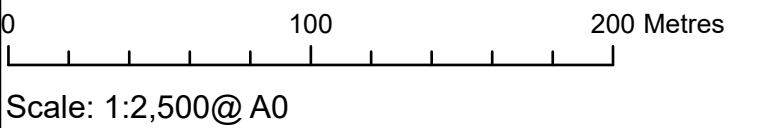
Key

	Order Limits
Works Number	
	5
	6B (v)
	6B
	6A (5)
	6B (1)

For continuation refer to sheet 18

For continuation refer to sheet 20

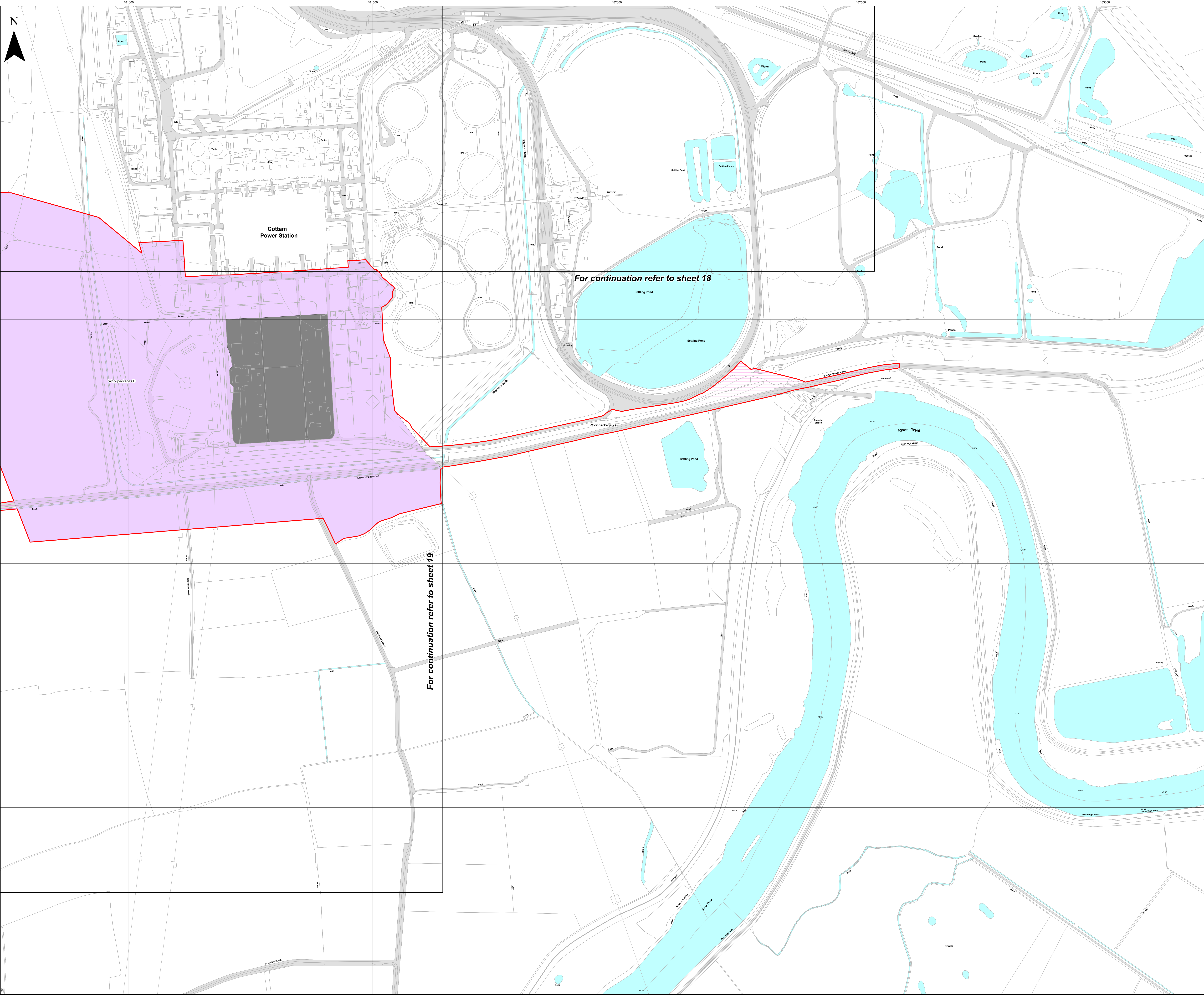
Layers: Lanpro, 2023, IPR, 2023
 Base map: Reproduced from Ordnance Survey digital map data © Crown copyright 2023. All rights reserved. License number: 0100011873



APFP Regulation: 5(2)(j)	Application Doc No. C2.4_B_CR
Ref: P2961_LPR_ZZ_ON_DR_Z_0064	Date: 07/12/2023
Drawn by: AZ	Checked by: BR

Works Plans
 Sheet 19 of 20
 Revision B

COTTAM SOLAR PROJECT



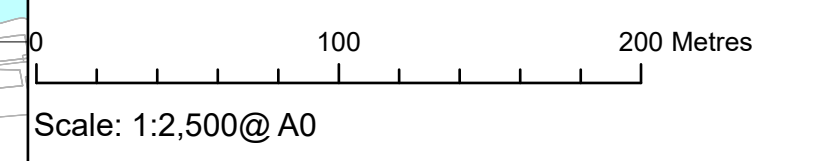
Key

- Order Limits
- Works Number**
- 5
- 6B
- 9A (2)

For continuation refer to sheet 18

For continuation refer to sheet 19

Layers: Lanpro, 2023, IGR, 2023
Base map: Reproduced from Ordnance Survey digital map data © Crown copyright 2023. All rights reserved. License number 0100011873



APFP Regulation: 5(2)(j)	Application Doc No. C2.4_B_CR
Ref: P2961_LPR_ZZ_ON_DR_Z_0064	Date: 07/12/2023
Drawn by: AZ	Checked by: BR

Works Plans
Sheet 20 of 20
Revision B

COTTAM SOLAR PROJECT